






2022 JOURNEY MAP

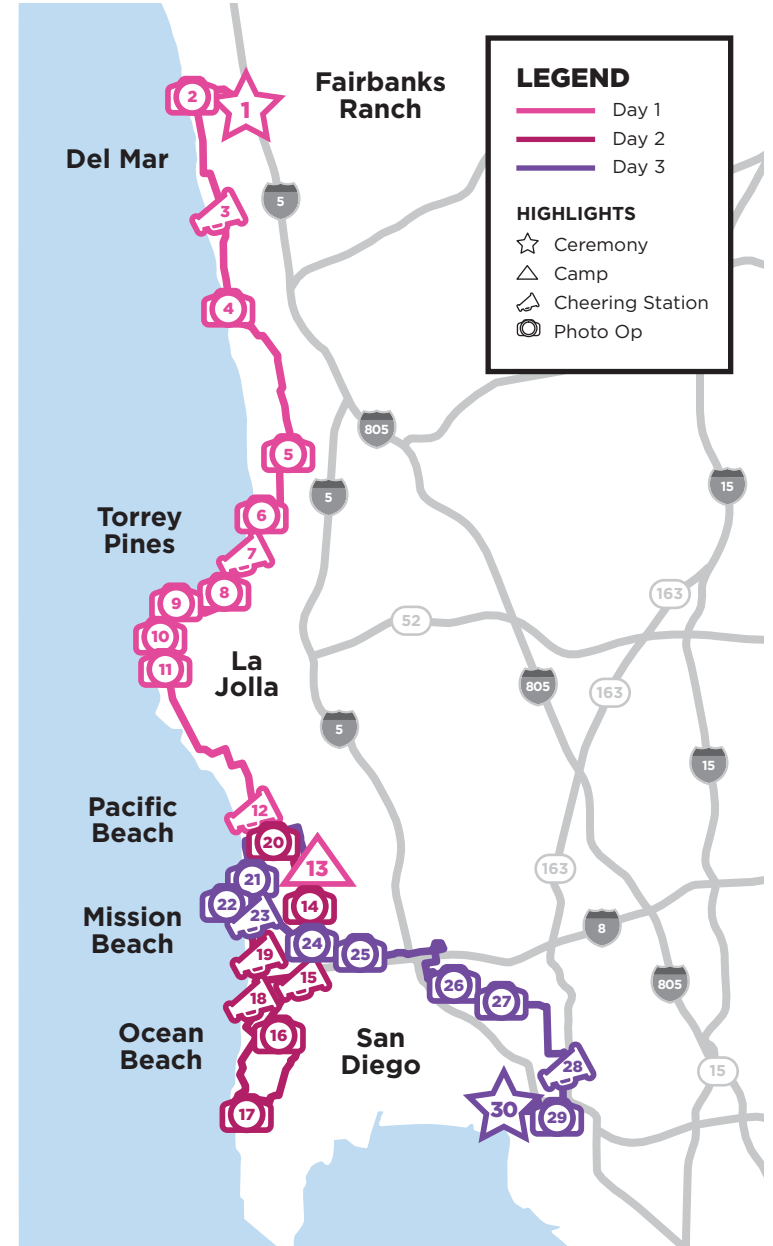
- 1. Opening Ceremony** ☆
Friday, November 18 at 6:45 a.m.
Del Mar Fairgrounds
2260 Jimmy Durante Blvd
Del Mar, CA 92014
- 2. Del Mar Dog Beach** 📷
Photo Op | Mile 1.4
- 3. En Fuego Cantina and Grill** 🏠
Cheering Station | Mile 2.9
8:00 a.m.–9:30 a.m.
1342 Camino Del Mar
Del Mar, CA 92014
- 4. Torrey Pines State Beach** 📷
Photo Op | Mile 4.4
- 5. Salk Institute for Biological Studies** 📷
Photo Op | Mile 8.7
- 6. Ellen Browning Scripps Memorial Pier** 📷
Photo Op | Mile 10.6
- 7. UCSD Scripps Institution of Oceanography** 🏠
Cheering Station | Mile 11
10:00 a.m.–1:30 p.m.
8580 La Jolla Shores Drive
La Jolla, CA 92037
- 8. La Jolla Shores** 📷
Photo Op | Mile 11.5
- 9. La Jolla Cove** 📷
Photo Op | Mile 13.2
- 10. Ellen Browning Scripps Park** 📷
Photo Op | Mile 13.2
- 11. Children's Pool La Jolla** 📷
Photo Op | Mile 13.6
- 12. Taylor Library—Pacific Beach** 🏠
Cheering Station | Mile 18.6
11:45 a.m.–4:30 p.m.
4275 Cass Street
San Diego, CA 92109

- 13. Camp** △
Opens Friday at 1:00 p.m.
Opens Saturday at 12:00 p.m.
Crown Point Shores Park
3700 Crown Point Drive
San Diego, CA 92109
- 14. Mission Bay South Cove** 📷
Photo Op | Mile 1.3
- 15. Quivira Way** 🏠
Cheering Station | Mile 3.0
7:45 a.m.–9:15 a.m.
1927 Quivira Way
San Diego, CA 92109
- 16. Ocean Beach—Top of Narragansett Hill** 📷
Photo Op | Mile 4.9
- 17. Sunset Cliffs Natural Park** 📷
Photo Op | Mile 7.2
- 18. Robb Field—North** 🏠
Cheering Station | Mile 11.1
9:45 a.m.–1:15 p.m.
2525 Bacon Street
San Diego, CA 92107
- 19. South Mission Beach** 🏠
Cheering Station | Mile 14.2
11:00 a.m.–3:00 p.m.
2559 N. Jetty Rd.
San Diego, CA 92109
- 20. Sail Bay** 📷
Photo Op | Mile 16.4
- 21. Ocean Front Walk** 📷
Photo Op | Miles 3.3
- 22. Belmont Park** 📷
Photo Op | Mile 4.0
- 23. Bonita Cove** 🏠
Cheering Station | Mile 4.7
8:30 a.m.–10:45 a.m.
1200 W. Mission Bay Drive
San Diego, CA 92109
- 24. Hubbs-SeaWorld Research Institute** 📷
Photo Op | Mile 5.9

- 25. SeaWorld San Diego** 📷
Photo Op | Mile 6.6
 - 26. Mormon Battalion Historic Site** 📷
Photo Op | Mile 10.3
 - 27. Old Town Viewpoint** 📷
Photo Op | Mile 10.8
 - 28. Balboa Park** 🏠
Cheering Station | Mile 13.6
11:15 a.m.–2:45 p.m.
6th Ave & Quince St.
San Diego, CA 92103
 - 29. The Little Italy Sign** 📷
Photo Op | Mile 15.4
 - 30. Closing Ceremony** ☆
Sunday, November 20
3:30–4:30 p.m. (when the last walker arrives)*
Waterfront Park
1600 Pacific Hwy
San Diego, CA 92101
- *If you have guests that would like to see the Closing Ceremony, please advise them to be on-site by 3:00 pm.

Share your 3-Day pics and videos with us.

-  The3Day
-  @The3Day
-  @Komen3Day
-  The3Day
-  @Komen3Day



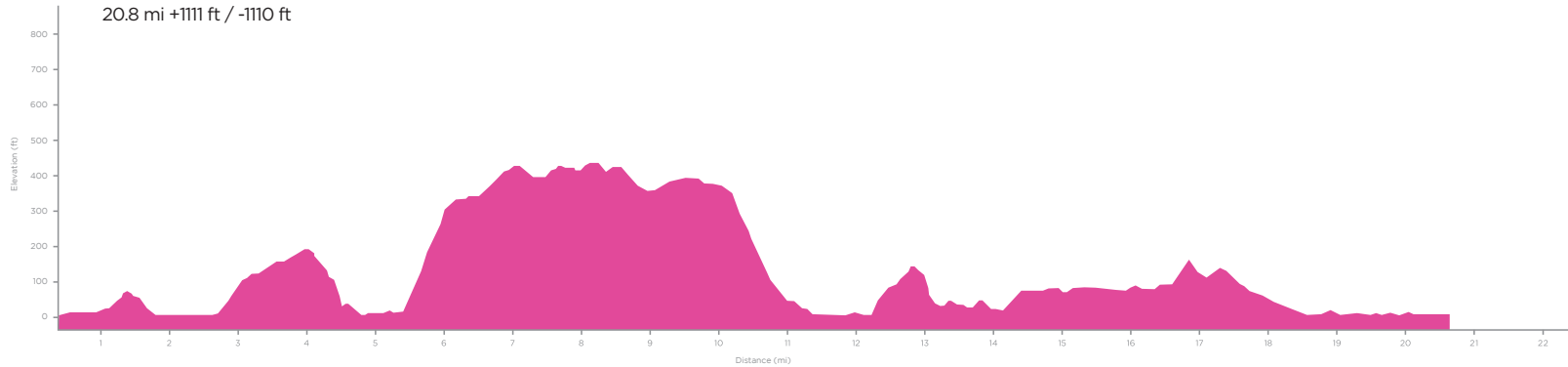
SUSAN G. KOMEN SAN DIEGO

2022 ELEVATION

These graphs show the elevation for all three days, to give you an idea of when to expect uphill and downhill walking.



DAY 1



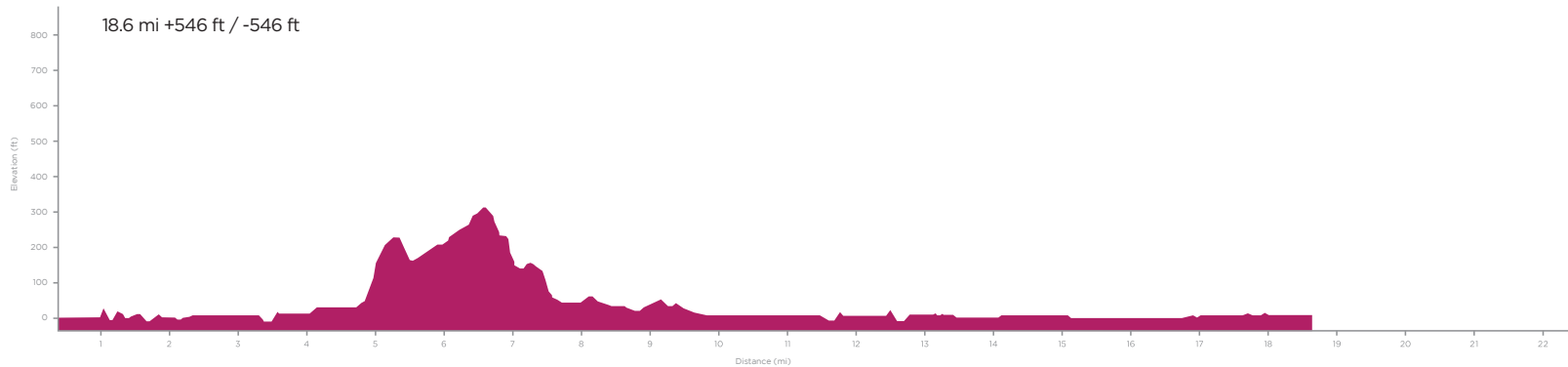
ROUTE HOURS*

Total Mileage
20.8 Miles

Route Operational Hours
7:00 a.m.–5:30 p.m.

Total Hours to Complete Route
10 hours, 30 minutes

DAY 2

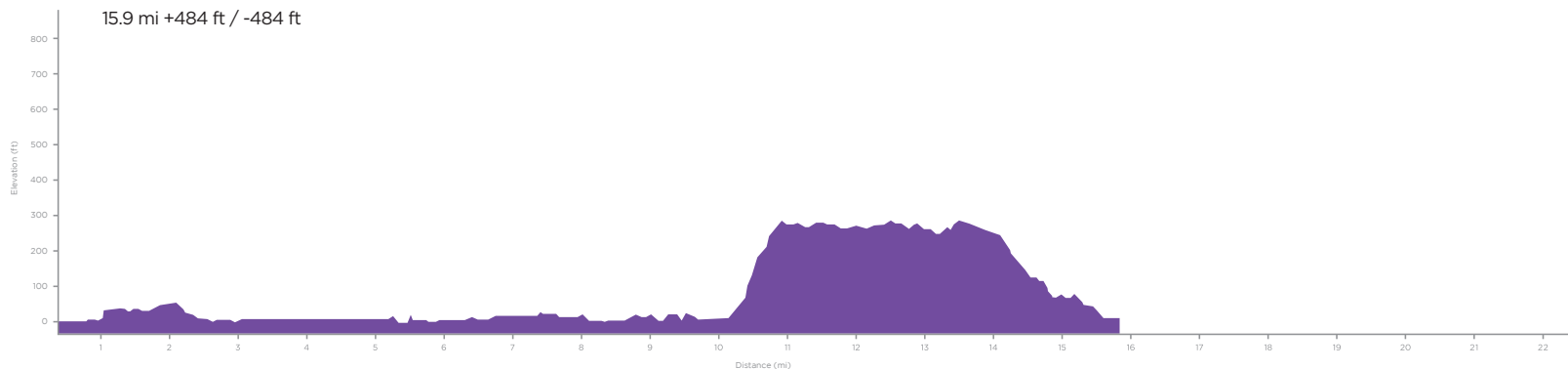


Total Mileage
18.7 Miles

Route Operational Hours
7:00 a.m.–5:30 p.m.

Total Hours to Complete Route
10 hours, 30 minutes

DAY 3



Total Mileage
15.9 Miles

Route Operational Hours
7:30 a.m.–4:00 p.m.

Total Hours to Complete Route
8 hours, 30 minutes

*The amount of daylight hours impacts the total event mileage as it dictates the amount of time the route can be kept open safely.